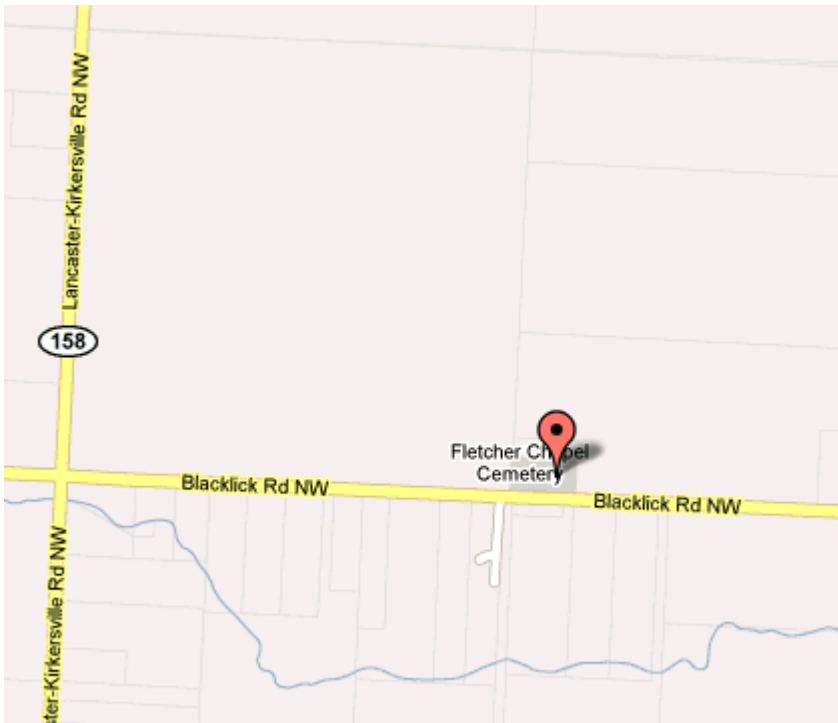


Baltimore Self-Guided Tour

This tour includes several notable cemeteries in the Baltimore area: Fletcher Chapel Cemetery, the Baltimore-Geohegan Cemetery, and the Old Basil Cemetery.



Stop 1:

Fletcher Chapel Cemetery
490 Blacklick Road NW
Millersport, Ohio
39° 55' 24" N, 82° 35' 28" W

Approximately 21 minutes from campus (13.2 miles).

Fletcher Chapel Cemetery contains many old marble, sandstone, and white bronze monuments. There is a very nice white bronze monument with a century plant.

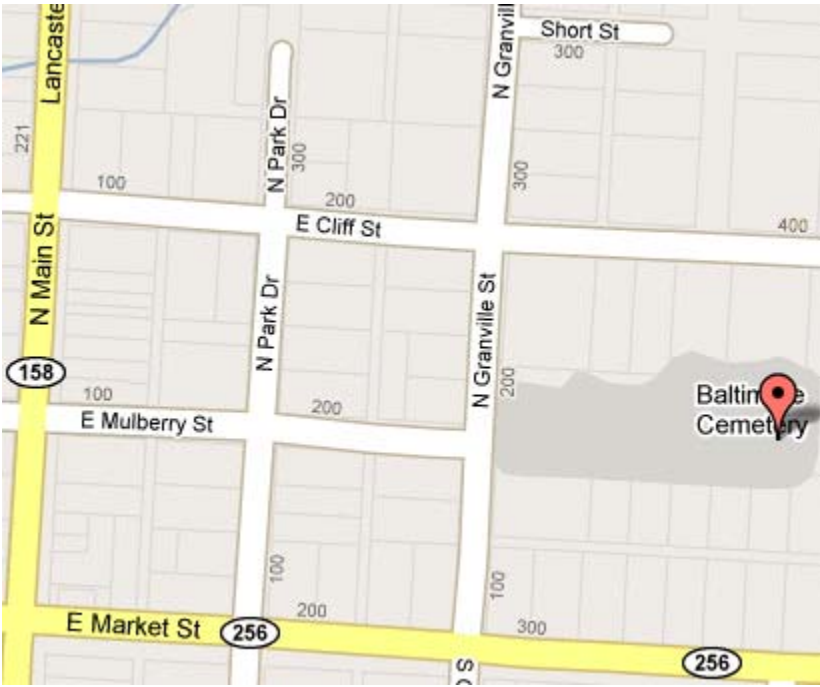
It is best to park in the parking area on the south side of the road, across from the church and cemetery.

From Denison University's Sunset Residence Hall Parking Lot, go east on West Loop towards Presidents' Drive. West Loop becomes Presidents' Drive.

Turn right on Main Street. Main Street becomes Ohio Route 37. Follow for 9.8 miles.

Turn right on Blacklick Road. Follow for 2.3 miles.

The cemetery will be on the right side of the road, by the church.



Stop 2:

Baltimore-Geohegan Cemetery
 At intersection of Granville Street and Mulberry Street
 Baltimore, Ohio
 39° 50' 46" N, 82° 35' 51" W

Approximately 10 minutes from Fletcher Chapel Cemetery (6.1 miles).

The Baltimore-Geohegan Cemetery has some good examples of gravestones carved by several area stone carvers. One of the most unique markers is a marble tablet with I.O.O.F. symbols and a cornucopia.

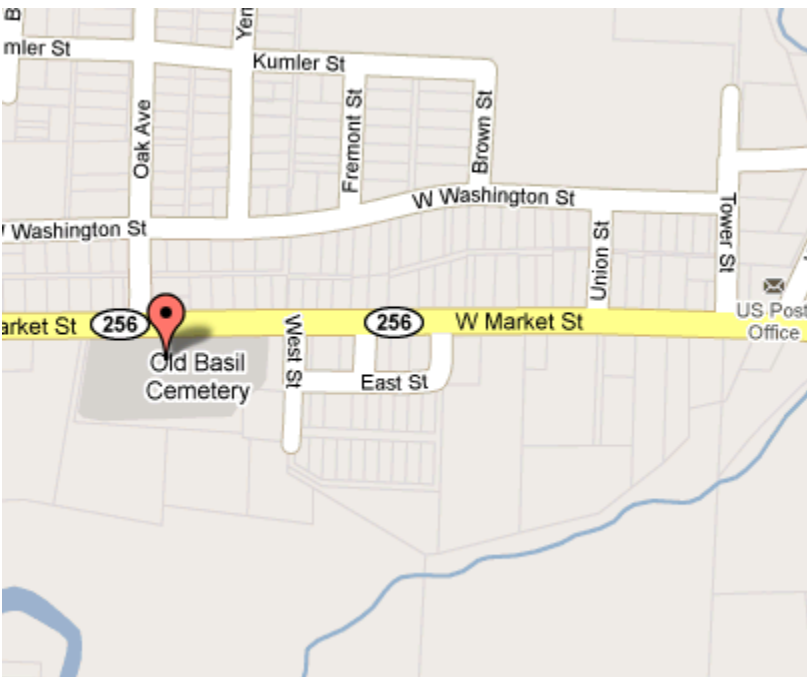
There is plenty of street parking along Granville Street and Mulberry Street.

From Fletcher Chapel Cemetery, drive west on Blacklick Road towards Ohio Route 158 (turn left out of church parking lot). Follow for 0.5 mile.

Turn left on Ohio Route 158 South. Follow for 5.4 miles into Baltimore. *Right after entering the Baltimore corporation limit, you'll see Maple Grove Cemetery. There are some old gravestones by the mausoleum, if you would like to stop before continuing to the next stop.*

Turn left on Mulberry Street, by the bank and pharmacy. Follow for 0.1 mile.

The cemetery will be at the intersection of Mulberry Street and Granville Street.



Stop 3:

Old Basil Cemetery
 At the intersection of Market Street (OH 256) and Oak Street
 Baltimore, Ohio
 39° 50' 43" N, 82° 36' 46" W

Approximately 2 minutes from the Baltimore-Geohegan Cemetery (0.8 mile).

The current village of Baltimore used to be two towns – Baltimore and Basil. The Old Basil Cemetery contains many old gravestones carved by area stone carvers, including John Strickler and J.W. Jungkurth, among others. Some of the gravestones are signed.

It is not possible to park on Market Street, so you will need to park on one of the side streets.

Directions to the cemetery continue on next page.

From the Baltimore-Geohegan Cemetery, head south on Granville Street towards Market Street (turn right on Granville Street if parked on Mulberry Street). Follow for 305 feet.
Turn right on Market Street/Ohio Route 256. Follow for 0.7 mile.
The cemetery will be on your left.

The drive back to campus is 19.3 miles, and will take approximately 29 minutes.
Backtrack east on Market Street/Ohio Route 256. Follow for 2.4 miles.
Turn left on Ohio Route 37 West. Follow for 16.3 miles.
OH 37 will take you into Granville. Stay straight to enter Denison University.