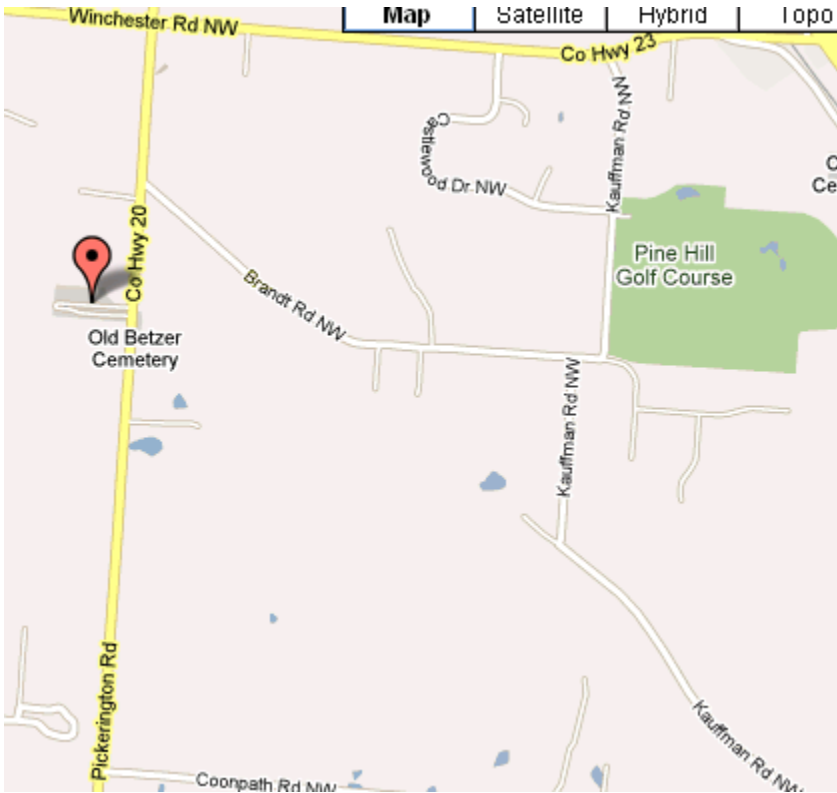


## Lithopolis Self-Guided Tour

This tour includes several notable cemeteries in the Lithopolis area: Betzer Cemetery, Glick-Brick Church-Hoy Cemetery, and the Lithopolis Cemetery.



### **Stop 1:**

#### **Betzer Cemetery**

On Pickerington Road, between Brandt Road and Coonpath Road

Carroll, Ohio

39° 47' 28" N, 82° 44' 23" W

Approximately 50 minutes from campus (32 miles).

Betzer Cemetery is located on both sides of Pickerington Road. It contains many stones carved by J.W. Jungkurth and his family. The best examples can be found in the old section, on the east side of Pickerington Road. Several of the gravestones are signed. There is also a large white bronze obelisk with I.O.O.F. symbols.

It is best to park on the driveway in the new section, and walk across the road to visit the old section.

From Denison University's Sunset Residence Hall Parking Lot, go east on West Loop towards Presidents' Drive. West Loop becomes Presidents' Drive.

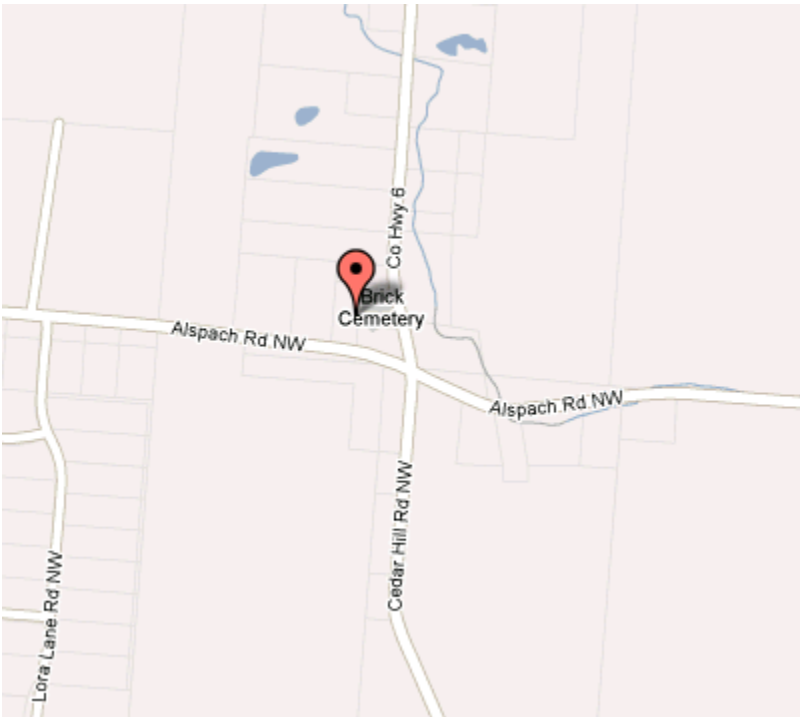
Turn right on Main Street. Main Street becomes Ohio Route 37. Follow for 20.7 miles.

Turn right on Coonpath Road. Follow for 5.6 miles.

Turn right on US-33 West, by gas station and Wendy's. Follow for 2.4 miles.

Turn left on Winchester Road, by Speedway and McDonald's. Follow 1.6 miles.

Turn left on Pickerington Road. Follow for 0.7 mile, and the new section of the cemetery will be on the right side of the road.



**Stop 2:**

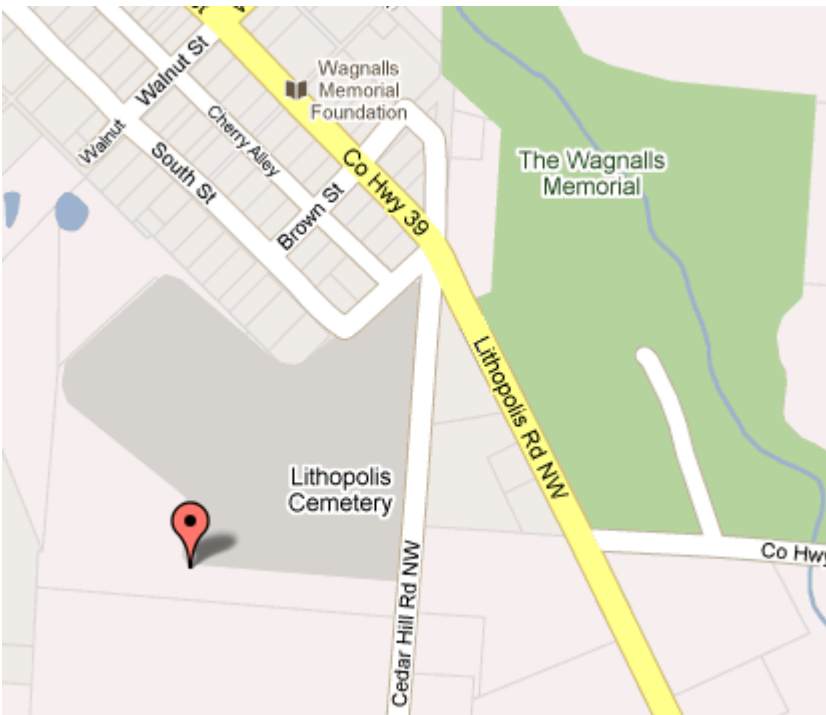
Glick-Brick Church-Hoy Cemetery  
 By church at intersection of Alspach Road NW and  
 Cedar Hill Road NW  
 Canal Winchester, Ohio  
 39° 45' 58" N, 82° 48' 31" W

Approximately 13 minutes from Betzer Cemetery  
 (6.3 miles).

Daniel Glick established the Glick-Brick Church-Hoy Cemetery in 1806. There are several early Pennsylvania Dutch carvings on the gravestones, carved primarily by J.W. Jungkurth and John Strickler. Some have German epitaphs, and many are signed.

It is best to park by the church, and walk north past the pine trees to the graveyard.

From Betzer Cemetery, continue south on Pickerington Road towards Coonpath Road (turn right out of new section of Betzer Cemetery). Follow for 2.6 miles.  
 Turn right on Alspach Road. Follow for 3.7 miles.  
 The cemetery will be near the intersection of Alspach Road and Cedar Hill Road, north of the church.



**Stop 3:**

Lithopolis Cemetery  
 At the intersection of Cemetery Road and Cedar Hill Road NW  
 Lithopolis, Ohio  
 39° 47' 53" N, 82° 48' 26" W

Approximately 6 minutes from Glick-Brick Church-Hoy Cemetery (2.5 miles).

The Lithopolis Cemetery is still active. When you enter the cemetery, you'll see a large walled section of graves to the left. The sarcophagi for the Wagnalls family are in this section. There are also many old siltstone gravestones carved by the Jungkurth family, and some old marble, sandstone, and white bronze monuments.

Directions to cemetery continue on next page.

From the Glick-Brick Church-Hoy Cemetery, continue north on Cedar Hill Road NW. Follow for 2.5 miles. Before reaching Lithopolis Road, make a sharp left on Cemetery Road to enter the cemetery.

The drive back to campus is 39.4 miles, and will take approximately 52 minutes.

Exit the cemetery the same way you entered on Cemetery Road.

Turn left on Lithopolis Road. Follow for 1.2 miles.

Turn right on Gender Road/Ohio Route 674 North. Follow for 2.6 miles.

Take the US-33 West exit on the right towards Columbus. Follow US-33 West for 4.9 miles.

Take the I-270 North exit towards Wheeling. Follow I-270 North for 3 miles.

Take the exit right to I-70 East. Follow I-70 East for 17.3 miles.

Take I-70 East to Ohio Route 37, Exit 126.

Take the OH 37 exit and turn left. Follow for 8.7 miles.

OH 37 will take you into Granville. Stay straight to enter Denison University.